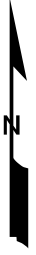


STANDARD MAP SYMBOLS



North Arrow



Boundary
(Black & White Map boundary is dark blue)



Streams



Interstate




Pond or Lake or Major River



Paved Road



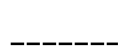
Trails (Use of any type)



Dirt Road



Significant Structures (Labeled on Map)



Access Road (WMA Road)
(Dirt roads maintained by GA DNR)
Note: some of these roads may be gated



Dove Filed



Foot Travel Only



Restrooms



Swamp



Picnic Area



Waterfowl Impoundment



Parking Area



Safety Zone
(Black & White Map hatching is black)



Kiosk/Information
(Area containing information about the WMA)



Shooting Range



Disabled Access
Areas for disabled hunting or other access to the WMA



Campground (most WMAs have primitive camping)



Boat Ramp



Wildlife Viewing Area



Utility Line (Gas, power, etc.)



Check Station



Railroad

Legend

- Check Station
- Wildlife Viewing Area
- Boat Ramp
- DNR Structures
- Paved Road
- Waterfowl Impoundment
- Interstate
- Swamp

Each WMA map will have the region's telephone number

